



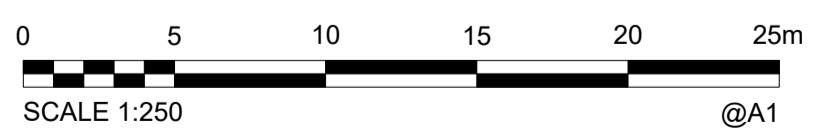


HATCHED SURFACE LEVELS (#SL20.25) SHOW DESIGN.  
SURFACE LEVELS ON THESE MANHOLES TO BE  
CONSTRUCTED IN A FUTURE STAGE.

COORDINATE DATUM NOTE:  
HORIZONTAL COORDINATES (E,N) SUPPLIED ARE MAPPING  
GRID OF AUSTRALIA (MGA), ZONE 56 BASED ON THE  
UNIVERSAL TRANSVERSE MERCATOR PROJECTION AND THE  
GEOCENTRIC DATUM OF AUSTRALIA 1994.

REGISTERED SURVEYOR'S CERTIFICATION  
I, VERIS AUSTRALIA PTY LTD, hereby certify that the vertical and horizontal  
locations and dimensions shown on this plan are a true and correct record and were  
located by survey.  
*Alastair Byrom*  
Registered Surveyor (sig) Reg. Surveyor No. 6448 Date 22/03/2022

**AS CONSTRUCTED**



<b>A1</b>									
	B	18/03/2022	PROGRESS PLOT						
	A	24/02/2022	PROGRESS PLOT						
	INDEX	DATE	REVISIONS	DRAWN	CHECKED	PASSED	INITIALS	DATE	

DRAWN	GJF	24/02/2022
CHECKED		
PASSED		
INITIALS		DATE

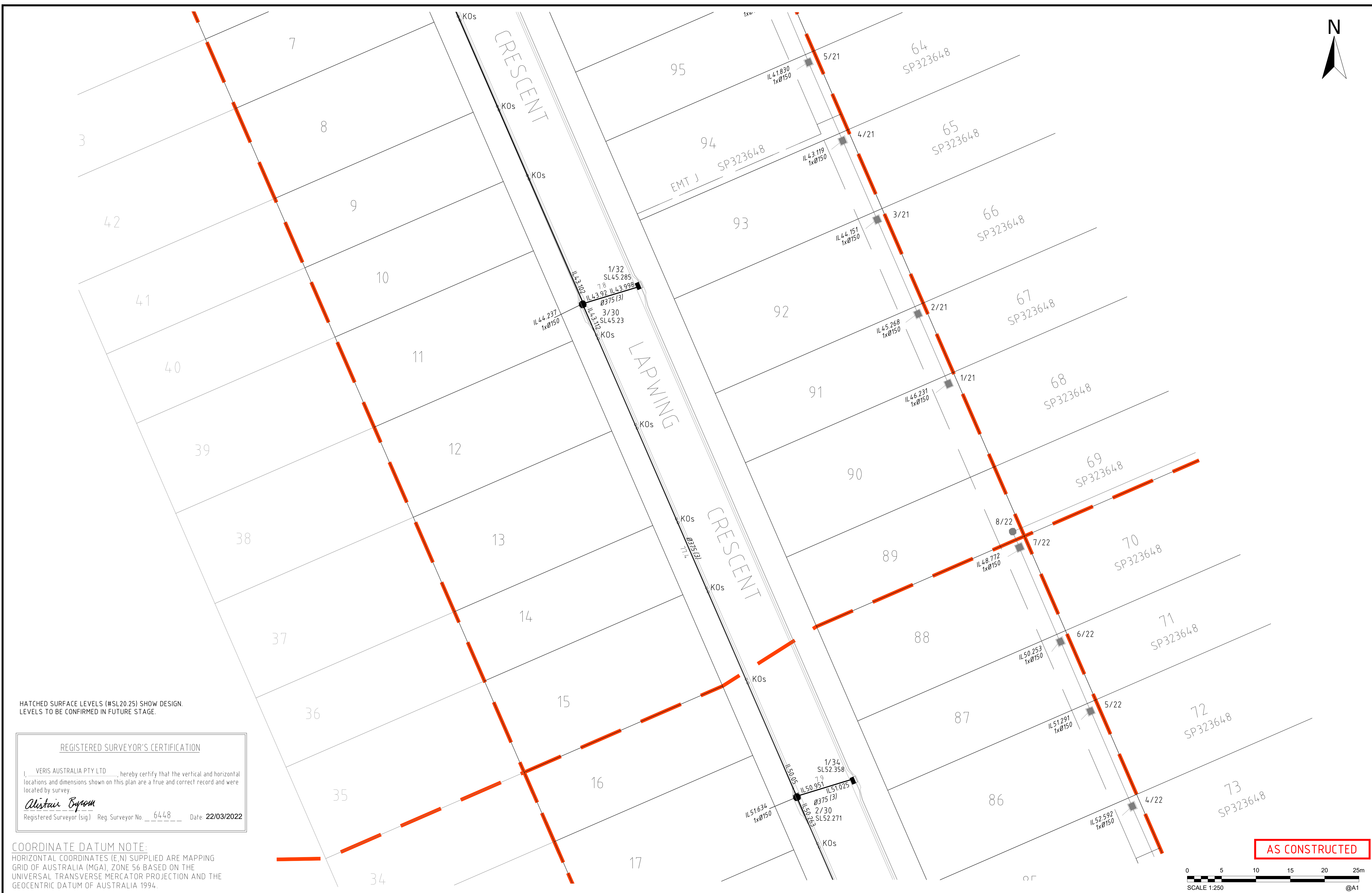
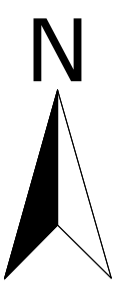
**veris**  
BRISBANE (07) 3668 4700 WHITSUNDAYS (07) 4945 6600  
MACKAY (07) 4651 9700 CAIRNS (07) 4522 8400  
veris.com.au  
ACN 615 735 727  
Veris Australia Pty Ltd



**IPSWICH CITY COUNCIL**

BRENTWOOD STAGE 10  
AS CONSTRUCTED  
DRAINAGE

SCALE	1:250 @A1
SHEET	2 OF 4 SHEETS
DRAWING NO.	400891-ASW10



HATCHED SURFACE LEVELS (#SL20.25) SHOW DESIGN LEVELS TO BE CONFIRMED IN FUTURE STAGE.


REGISTERED SURVEYOR'S CERTIFICATION

I, VERIS AUSTRALIA PTY LTD, hereby certify that the vertical and horizontal locations and dimensions shown on this plan are a true and correct record and were located by survey.

*Alistair Byrom*  
Registered Surveyor (sig) Reg. Surveyor No. 6448 Date: 22/03/2022

COORDINATE DATUM NOTE:  
HORIZONTAL COORDINATES (E,N) SUPPLIED ARE MAPPING GRID OF AUSTRALIA (MGA), ZONE 56 BASED ON THE UNIVERSAL TRANSVERSE MERCATOR PROJECTION AND THE GEOCENTRIC DATUM OF AUSTRALIA 1994.

AS CONSTRUCTED



A1	B	18/03/2022	PROGRESS PLOT						
	A	24/02/2022	PROGRESS PLOT						
	INDEX	DATE	REVISIONS	DRAWN	CHECKED	PASSED	INITIALS	DATE	

DRAWN	GJF	24/02/2022
CHECKED		
PASSED		

**veris**

BRISBANE (07) 3666 4700 WHITSUNDAYS (07) 4945 0600  
MACKAY (07) 4607 9700 CAIRNS (07) 4232 9400  
veris.com.au  
ACN 616 735 727  
Veris Australia Pty Ltd



IPSWICH CITY COUNCIL

BRENTWOOD STAGE 10  
AS CONSTRUCTED  
DRAINAGE

SCALE	1:250 @A1
SHEET	3 OF 4 SHEETS
DRAWING NO.	400891-ASW10

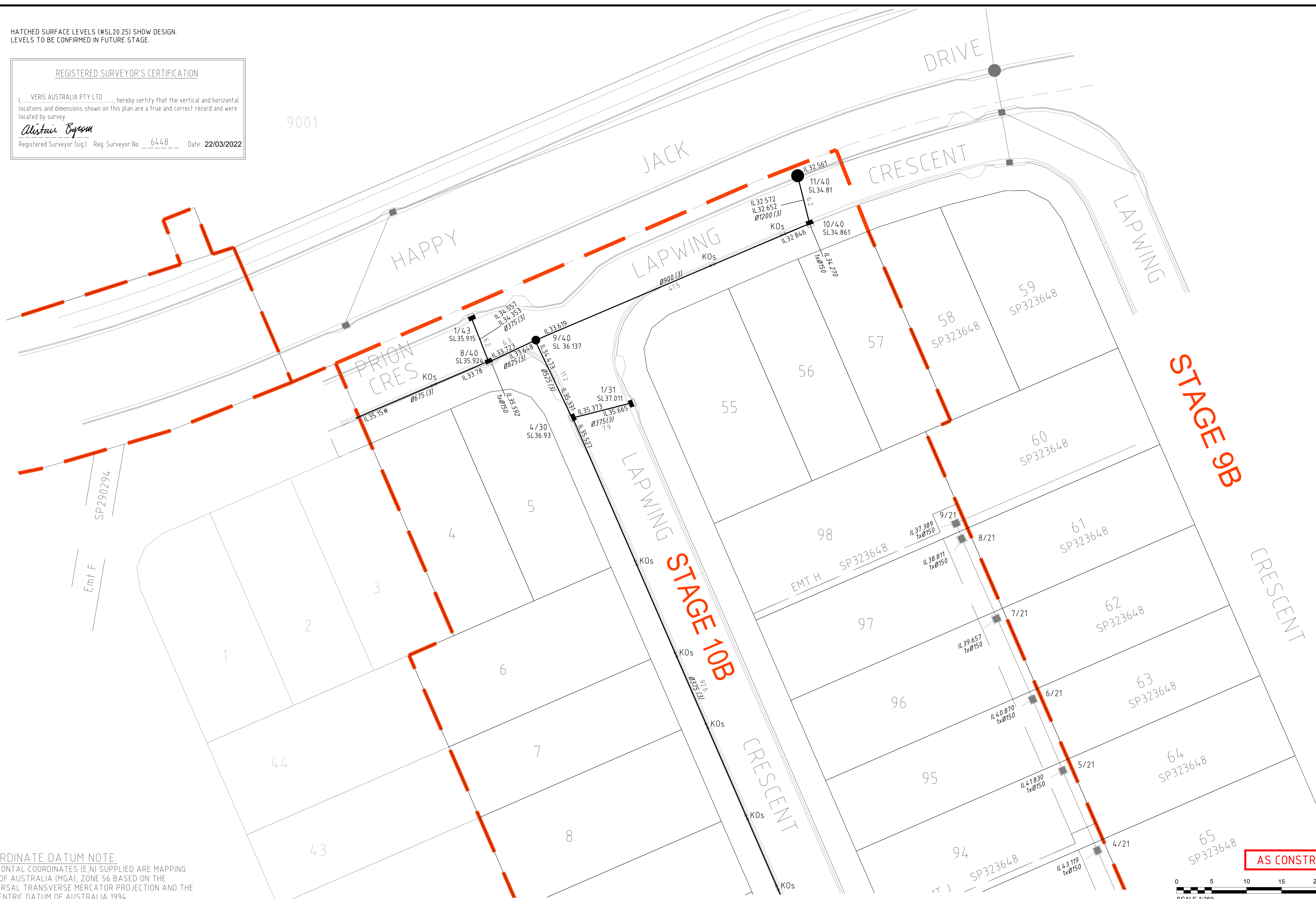
HATCHED SURFACE LEVELS (#SL20.25) SHOW DESIGN LEVELS TO BE CONFIRMED IN FUTURE STAGE.

REGISTERED SURVEYOR'S CERTIFICATION

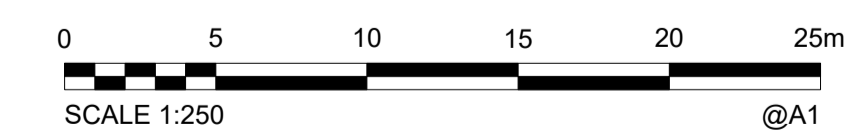
I, VERIS AUSTRALIA PTY LTD, hereby certify that the vertical and horizontal locations and dimensions shown on this plan are a true and correct record and were located by survey.

*Alistair Byrom*  
 Registered Surveyor (sig) Reg. Surveyor No. 6448 Date: 22/03/2022

9001



COORDINATE DATUM NOTE:  
 HORIZONTAL COORDINATES (E,N) SUPPLIED ARE MAPPING GRID OF AUSTRALIA (MGA), ZONE 56 BASED ON THE UNIVERSAL TRANSVERSE MERCATOR PROJECTION AND THE GEOCENTRIC DATUM OF AUSTRALIA 1994.



**AS CONSTRUCTED**

<b>A1</b>	B	18/03/2022	PROGRESS PLOT		GJF		
	A	24/02/2022	PROGRESS PLOT		GJF		
	INDEX	DATE	REVISIONS	DRAWN	CHECKED	PASSED	

DRAWN	GJF	24/02/2022
CHECKED		
PASSED		
INITIALS		DATE

**veris**

BRISBANE (07) 3666 4700  
 WHITSUNDAYS (07) 4945 6600  
 MACKAY (07) 4967 9700  
 CAIRNS (07) 4252 9400  
 veris.com.au  
 ACN 615 735 727  
 Veris Australia Pty Ltd



**IPSWICH CITY COUNCIL**

BRENTWOOD STAGE 10  
 AS CONSTRUCTED  
 DRAINAGE

SCALE	1:250 @A1
SHEET	4 OF 4 SHEETS
DRAWING NO.	400891-ASW10