



SHEET 4
521
SL10720

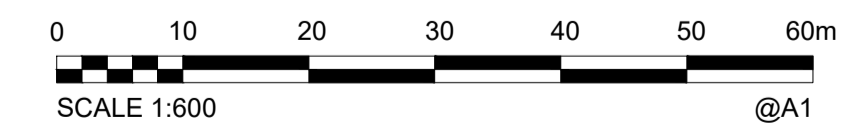
SHEET 3

SHEET 2

REGISTERED SURVEYOR'S CERTIFICATION
 I, VERIS AUSTRALIA PTY LTD, hereby certify that the vertical and horizontal locations and dimensions shown on this plan are a true and correct record and were located by survey.
Alistair Byrom
 Registered Surveyor (sig) Reg. Surveyor No. 6448 Date: 23/02/2022

COORDINATE DATUM NOTE:
 HORIZONTAL COORDINATES (E,N) SUPPLIED ARE MAPPING GRID OF AUSTRALIA (MGA), ZONE 56 BASED ON THE UNIVERSAL TRANSVERSE MERCATOR PROJECTION AND THE GEOCENTRIC DATUM OF AUSTRALIA 1994.

AS CONSTRUCTED



A1	D	22/02/2022	PROGRESS PLOT	GJF		
	C	17/02/2022	PROGRESS PLOT	GJF		
	B	02/02/2022	PROGRESS PLOT	GJF		
	A	23/01/2022	PROGRESS PLOT	GJF		
	INDEX	DATE	REVISIONS	DRAWN	CHECKED	PASSED

DRAWN	GJF	27/01/2022
CHECKED		
PASSED		
INITIALS		DATE

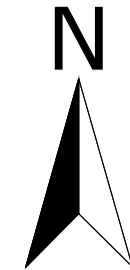
veris
 BRISBANE (07) 3600 4700
 MACKAY (07) 4607 9700
 WHITSUNDAYS (07) 4945 0600
 CAIRNS (07) 4532 9400
 veris.com.au
 ACN 616 735 727
 Veris Australia Pty Ltd



IPSWICH CITY COUNCIL

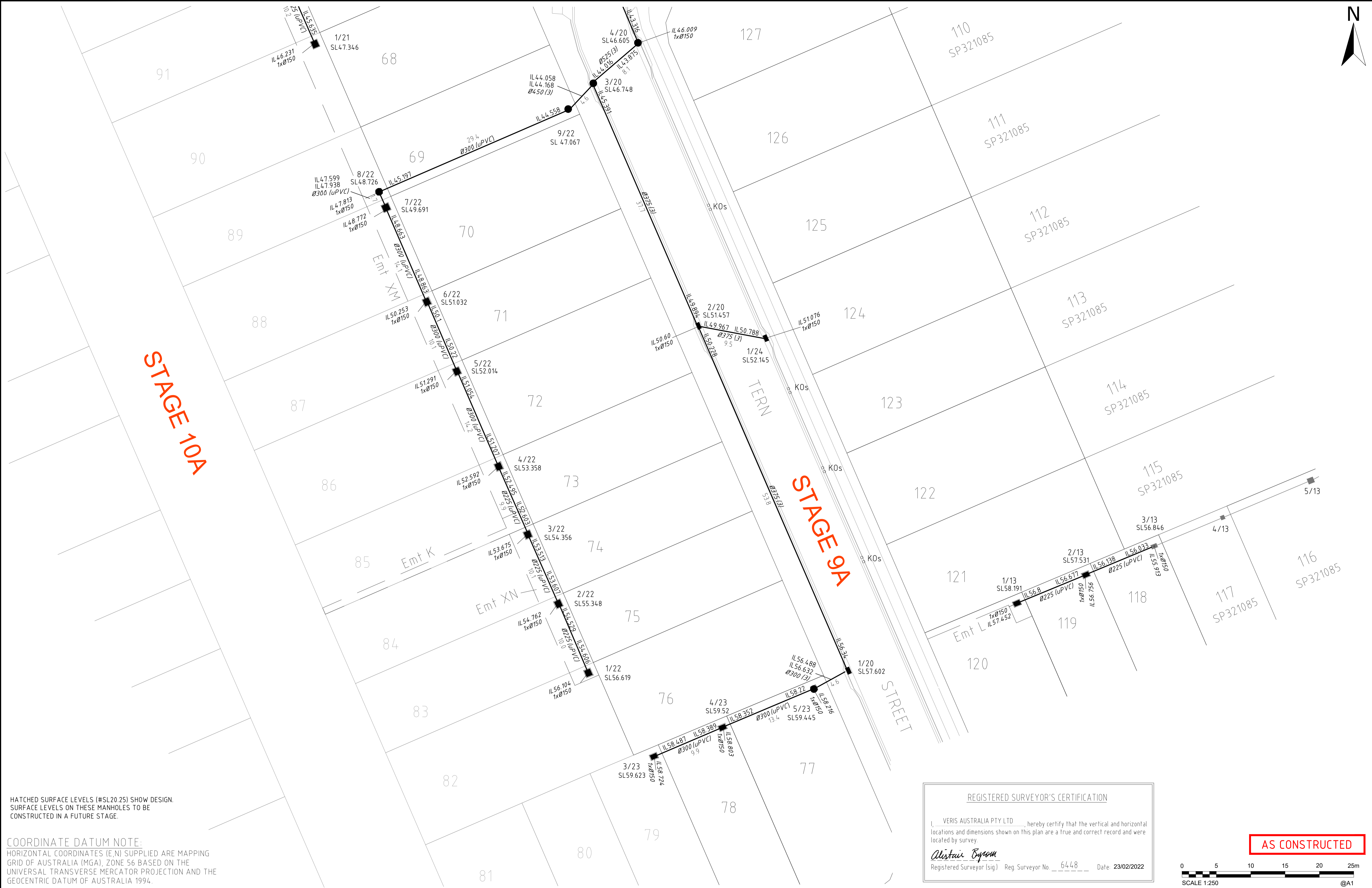
BRENTWOOD STAGE 9
 AS CONSTRUCTED
 DRAINAGE

SCALE	1:600 @A1
SHEET	1 OF 4 SHEETS
DRAWING NO.	400891-ASW09
	D
	C
	B
	A



STAGE 10A

STAGE 9A

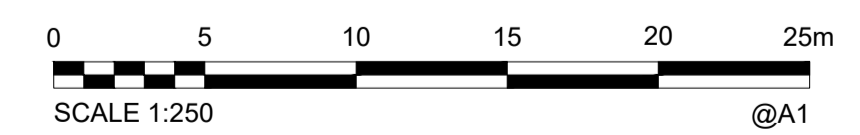


HATCHED SURFACE LEVELS (#SL20.25) SHOW DESIGN. SURFACE LEVELS ON THESE MANHOLES TO BE CONSTRUCTED IN A FUTURE STAGE.

COORDINATE DATUM NOTE:
HORIZONTAL COORDINATES (E,N) SUPPLIED ARE MAPPING GRID OF AUSTRALIA (MGA), ZONE 56 BASED ON THE UNIVERSAL TRANSVERSE MERCATOR PROJECTION AND THE GEOCENTRIC DATUM OF AUSTRALIA 1994.


REGISTERED SURVEYOR'S CERTIFICATION
I, VERIS AUSTRALIA PTY LTD, hereby certify that the vertical and horizontal locations and dimensions shown on this plan are a true and correct record and were located by survey.
Alastair Byrom
Registered Surveyor (sig) Reg. Surveyor No. 6448 Date: 23/02/2022

AS CONSTRUCTED



A1	D	22/02/2022	PROGRESS PLOT	GJF		
	C	17/02/2022	PROGRESS PLOT	GJF		
	B	02/02/2022	PROGRESS PLOT	GJF		
	A	27/01/2022	PROGRESS PLOT	GJF		
	INDEX	DATE	REVISIONS	DRAWN	CHECKED	PASSED

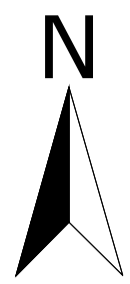
DRAWN	GJF	27/01/2022
CHECKED		
PASSED		
INITIALS		DATE



IPSWICH CITY COUNCIL

BRENTWOOD STAGE 9
AS CONSTRUCTED
DRAINAGE

SCALE	1:250 @A1
SHEET 2 OF 4 SHEETS	
DRAWING NO.	
400891-ASW09	
D	
C	
B	
A	



STAGE 10B

STAGE 9B



HATCHED SURFACE LEVELS (#SL20.25) SHOW DESIGN. SURFACE LEVELS ON THESE MANHOLES TO BE CONSTRUCTED IN A FUTURE STAGE.

REGISTERED SURVEYOR'S CERTIFICATION

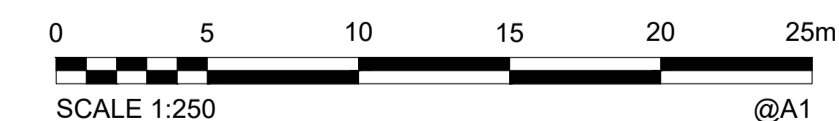
I, VERIS AUSTRALIA PTY LTD, hereby certify that the vertical and horizontal locations and dimensions shown on this plan are a true and correct record and were located by survey.

Alistair Byrom
Registered Surveyor (sig.) Reg. Surveyor No. 6448 Date: 23/02/2022

COORDINATE DATUM NOTE:

HORIZONTAL COORDINATES (E,N) SUPPLIED ARE MAPPING GRID OF AUSTRALIA (MGA), ZONE 56 BASED ON THE UNIVERSAL TRANSVERSE MERCATOR PROJECTION AND THE GEOCENTRIC DATUM OF AUSTRALIA 1994.

AS CONSTRUCTED



A1

D	22/02/2022	PROGRESS PLOT	GJF		
C	17/02/2022	PROGRESS PLOT	GJF		
B	02/02/2022	PROGRESS PLOT	GJF		
A	27/01/2022	PROGRESS PLOT	GJF		
INDEX	DATE	REVISIONS	DRAWN	CHECKED	PASSED

DRAWN	GJF	27/01/2022
CHECKED		
PASSED		
INITIALS		DATE



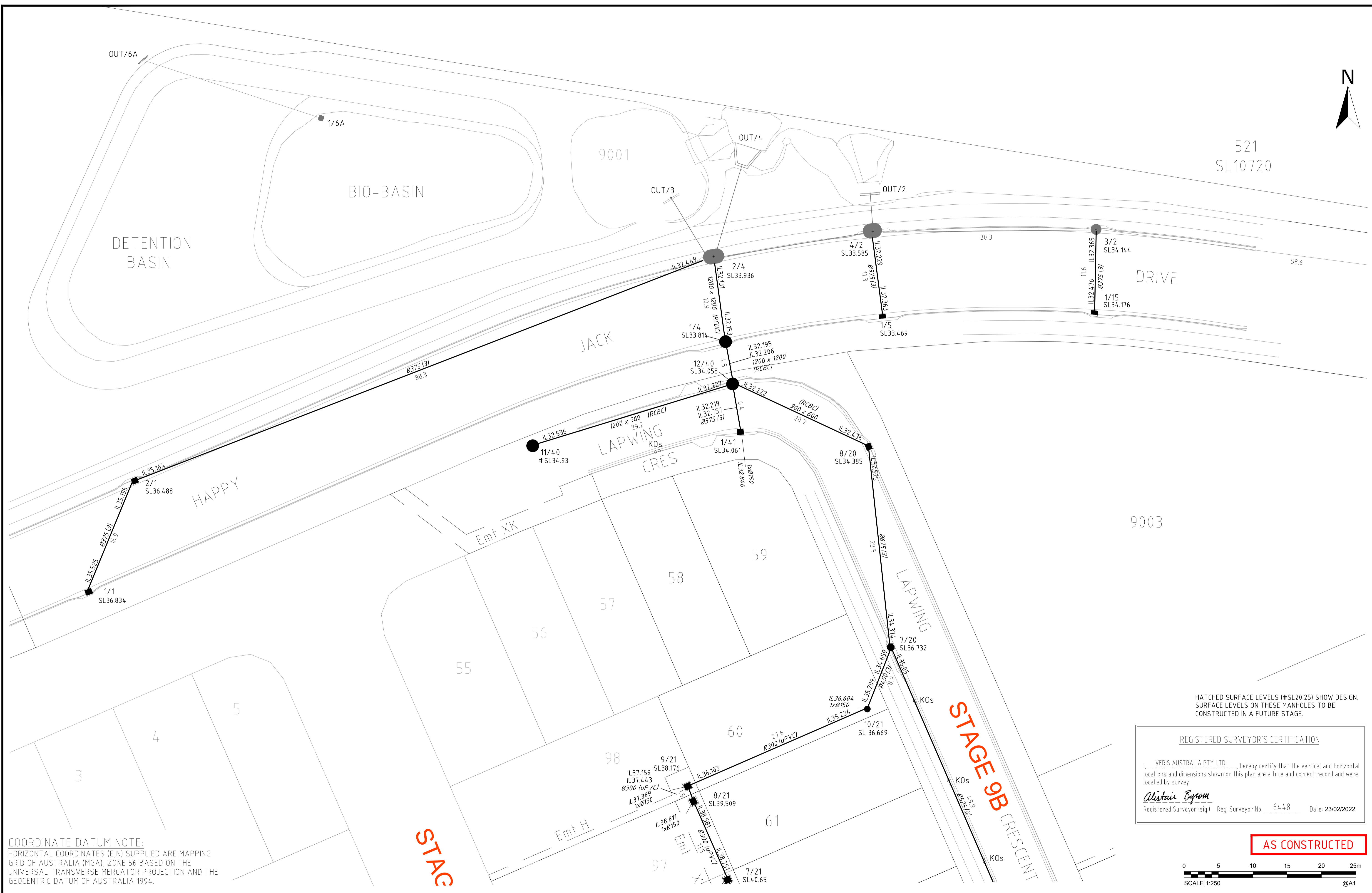
BRISBANE WHITSUNDAYS
(07) 3666 4700
MACKAY CAIRNS
(07) 4607 9700 (07) 4532 9400
veris.com.au
ACN 616 735 727
Veris Australia Pty Ltd



IPSWICH CITY COUNCIL

BRENTWOOD STAGE 9
AS CONSTRUCTED
DRAINAGE

SCALE	1:250 @A1
SHEET	3 OF 4 SHEETS
DRAWING NO.	
400891-ASW09	



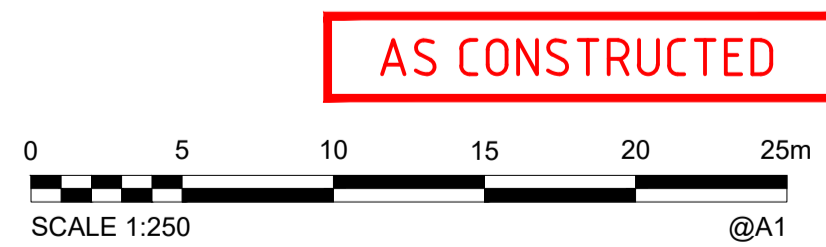
COORDINATE DATUM NOTE:
 HORIZONTAL COORDINATES (E,N) SUPPLIED ARE MAPPING GRID OF AUSTRALIA (MGA), ZONE 56 BASED ON THE UNIVERSAL TRANSVERSE MERCATOR PROJECTION AND THE GEOCENTRIC DATUM OF AUSTRALIA 1994.

HATCHED SURFACE LEVELS (#SL20.25) SHOW DESIGN. SURFACE LEVELS ON THESE MANHOLES TO BE CONSTRUCTED IN A FUTURE STAGE.

REGISTERED SURVEYOR'S CERTIFICATION

I, VERIS AUSTRALIA PTY LTD, hereby certify that the vertical and horizontal locations and dimensions shown on this plan are a true and correct record and were located by survey.

Alistair Byrom
 Registered Surveyor (sig.) Reg. Surveyor No. 6448 Date: 23/02/2022



A1	D	22/02/2022	PROGRESS PLOT		GJF			
	C	17/02/2022	PROGRESS PLOT		GJF			
	B	02/02/2022	PROGRESS PLOT		GJF			
	A	27/01/2022	PROGRESS PLOT		GJF			
	INDEX	DATE	REVISIONS		DRAWN	CHECKED	PASSED	

DRAWN	GJF	27/01/2022			
CHECKED					
PASSED					
			INITIALS	DATE	

veris

BRISBANE (07) 3664 4700
 WHITSUNDAYS (07) 4945 0000
 MACKAY (07) 4957 9700
 CAIRNS (07) 4252 9400
 veris.com.au
 ACN 616 736 727
 Veris Australia Pty Ltd



IPSWICH CITY COUNCIL

BRENTWOOD STAGE 9
 AS CONSTRUCTED
 DRAINAGE

SCALE	1:250 @A1
SHEET	4 OF 4 SHEETS
DRAWING NO.	400891-ASW09
	D
	C
	B
	A