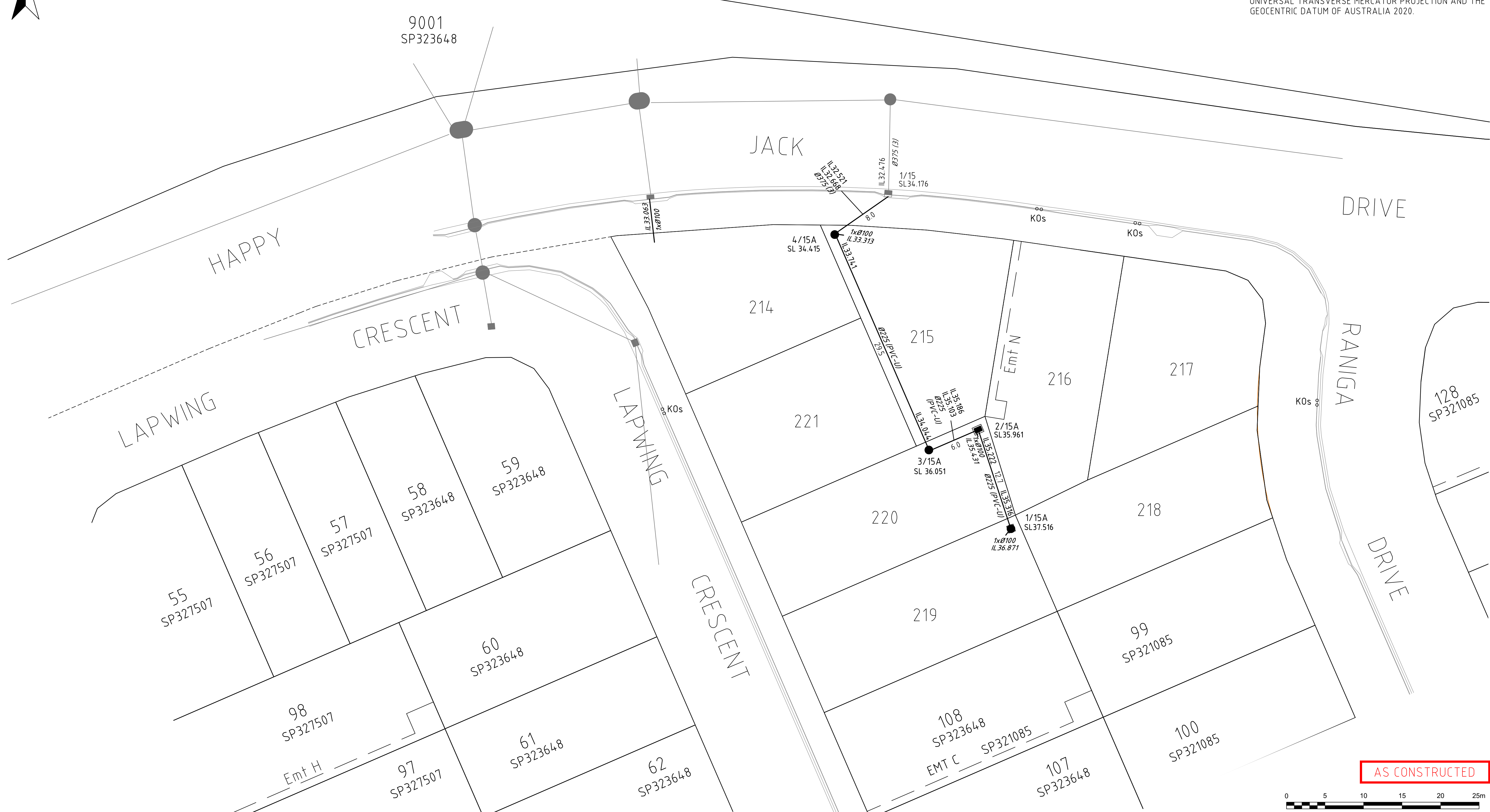



REGISTERED SURVEYOR'S CERTIFICATION

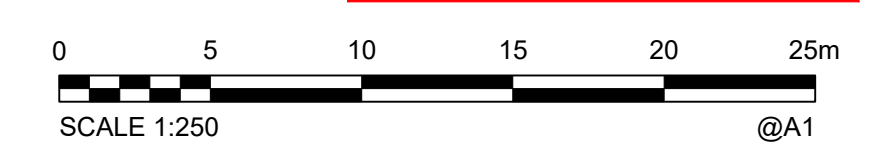
I, VERIS AUSTRALIA PTY LTD, hereby certify that the vertical and horizontal locations and dimensions shown on this plan are a true and correct record and were located by survey.
Alister Byrom
 Registered Surveyor (sig) Reg. Surveyor No. 6448 Date: 9/05/2022

COORDINATE DATUM NOTE:
 HORIZONTAL COORDINATES (E,N) SUPPLIED ARE MAPPING GRID OF AUSTRALIA (MGA), ZONE 56 BASED ON THE UNIVERSAL TRANSVERSE MERCATOR PROJECTION AND THE GEOCENTRIC DATUM OF AUSTRALIA 2020.

521
 SL10720



AS CONSTRUCTED



A1	B	29/04/2022	PROGRESS PLOT	GJF		
	A	08/04/2022	PROGRESS PLOT	GJF		
	INDEX	DATE	REVISIONS	DRAWN	CHECKED	PASSED

DRAWN	GJF	08/04/2022
CHECKED		
PASSED		
INITIALS	DATE	

BRISBANE (07) 3888 4700
 WHITSUNDAYS (07) 4946 8600
 MACKAY (07) 4957 9700
 CAIRNS (07) 4252 8400
 veris.com.au
 ACN 615 735 727
 Veris Australia Pty Ltd

City of Ipswich

IPSWICH CITY COUNCIL

BRENTWOOD STAGE 9C
 AS CONSTRUCTED
 DRAINAGE

SCALE	1:250 @A1
SHEET	1 OF 1 SHEETS
DRAWING NO.	400891-ASW09C

B
A