



REGISTERED SURVEYOR'S CERTIFICATION

I, Veris Australia Pty Ltd, hereby certify that the vertical and horizontal locations and dimensions shown on this plan are a true and correct record and were located by survey.

Alistair Byron 6448 17/10/2022
 Registered Surveyor (sig.) Reg. Surveyor No. Date

LEGEND

- SEWER MAIN
- SEWER HOUSE CONNECTION
- SEWER HOUSE CONNECTION
- SEWER MAINTENANCE HOLE (INSITU)
- SEWER MAINTENANCE SHAFT
- SEWER END OF LINE
- EXISTING SEWER MAINTENANCE SHAFT

10 0 10 20 30 40 50
 SCALE OF METRES
 1 : 1000 FULL SIZE A1 SHEET

A1	D	12/10/2022	PROGRESS PLOT	JMc				
	C	06/10/2022	PROGRESS PLOT	JMc	DRAWN	JMc	30/05/22	
	B	18/07/2022	PROGRESS PLOT	JMc	CHECKED	JH	6/6/22	
	A	30/05/2022	PROGRESS PLOT	JMc	APPROVED			
	REV NO	DATE	REVISION PURPOSE / DESCRIPTION	DRAWN	RPEQ	RPEQ No	INITIALS	DATE

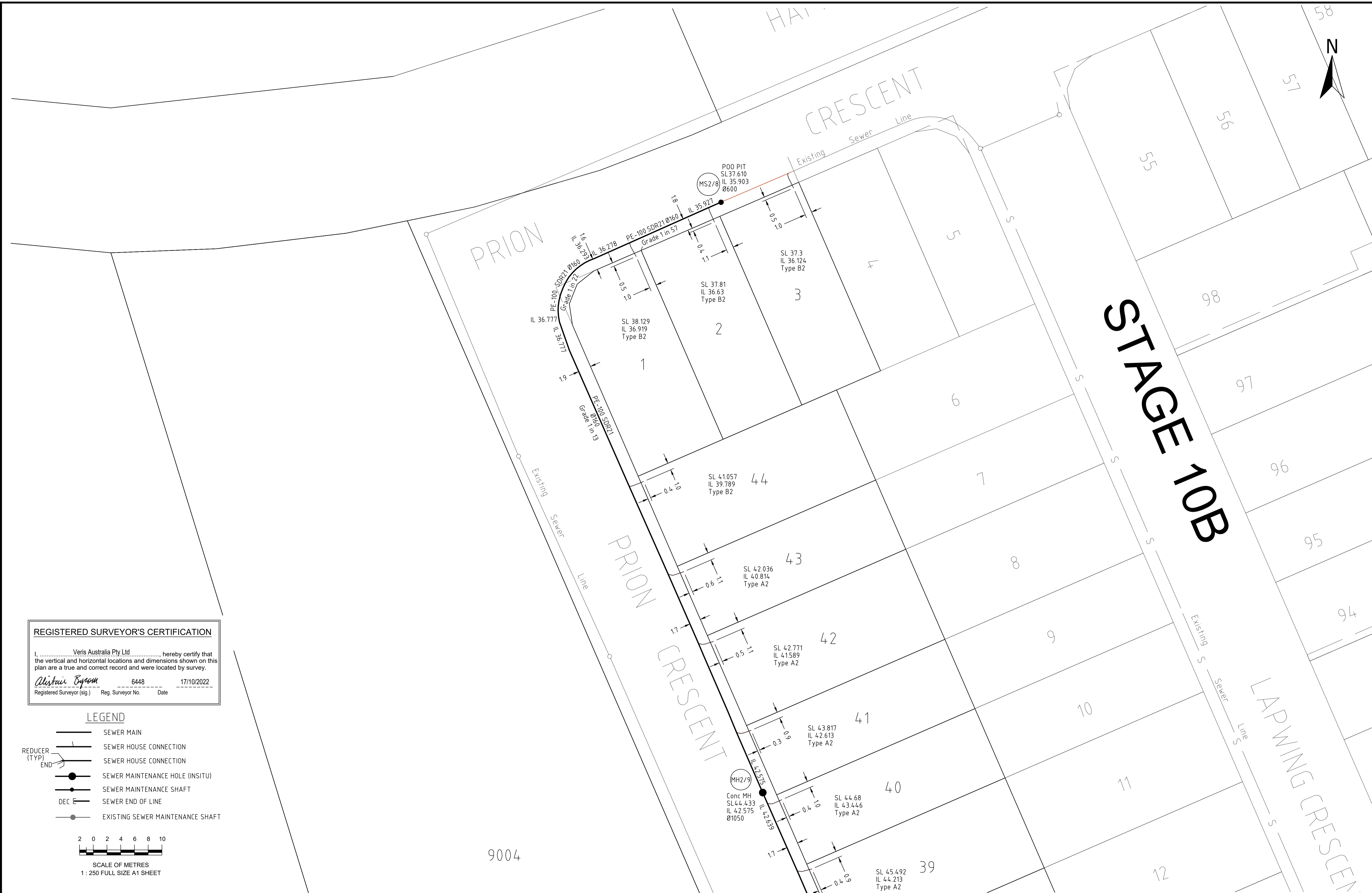
veris

BRISBANE (07) 3656 4700 WHITSUNDAYS (07) 4945 6900
 MACKAY (07) 4957 9700 CAIRNS (07) 4252 9400
 veris.com.au
 ACN 615 736 727
 Veris Australia Pty Ltd



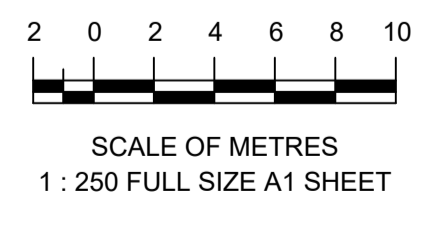
BRENTWOOD FOREST
 7000 Jones Road, Bellbird Park
AS CONSTRUCTED SEWER STAGE 11
 SEWER

DRAWING STATUS	
AS CONSTRUCTED	
SHEET 1 OF 4 SHEETS	
DRAWING NO.	REV.
400891-AS11 D	D



REGISTERED SURVEYOR'S CERTIFICATION
 I, Veris Australia Pty Ltd, hereby certify that the vertical and horizontal locations and dimensions shown on this plan are a true and correct record and were located by survey.
Alistair Byrom 6448 17/10/2022
 Registered Surveyor (sig.) Reg. Surveyor No. Date

- LEGEND**
- SEWER MAIN
 - SEWER HOUSE CONNECTION
 - REDUCER (TYP) — SEWER HOUSE CONNECTION
 - SEWER MAINTENANCE HOLE (INSITU)
 - SEWER MAINTENANCE SHAFT
 - DEC — SEWER END OF LINE
 - EXISTING SEWER MAINTENANCE SHAFT



A1	D	12/10/2022	PROGRESS PLOT	JMc				
	C	06/10/2022	PROGRESS PLOT	JMc		DRAWN	JMc	30/05/2022
	B	18/07/2022	PROGRESS PLOT	JMc		CHECKED	JH	6/6/22
	A	30/05/2022	PROGRESS PLOT	JMc		APPROVED		
	REV NO	DATE	REVISION PURPOSE / DESCRIPTION	DRAWN	RPEQ	RPEQ No	INITIALS	DATE

veris
 BRISBANE (07) 3664 4700 WHITSUNDAYS (07) 4945 6900
 MACKAY (07) 4957 9700 CAIRNS (07) 4252 9400
 veris.com.au
 ACN 615 735 727
 Veris Australia Pty Ltd

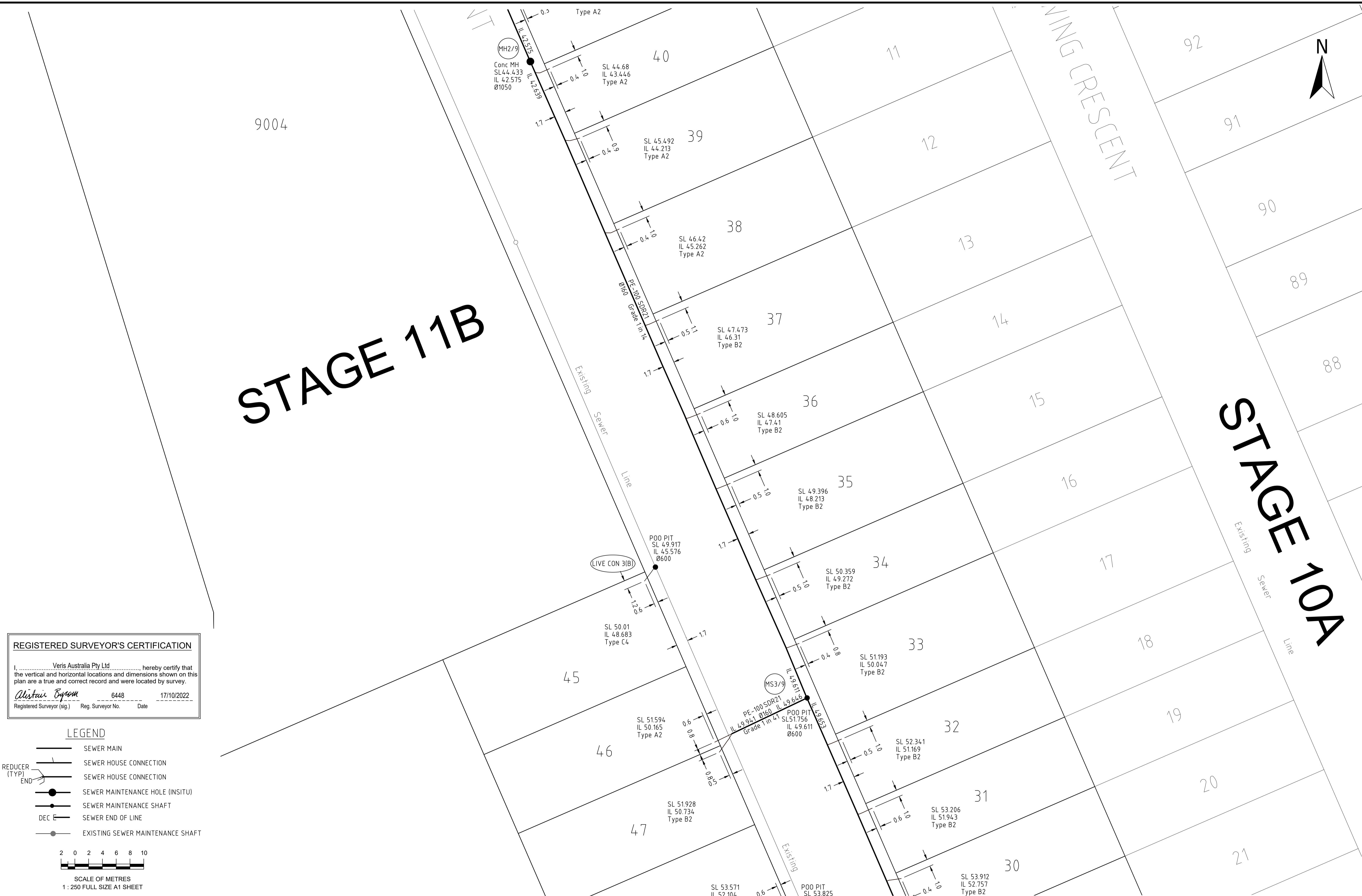


BRENTWOOD FOREST
 7000 Jones Road, Bellbird Park
AS CONSTRUCTED SEWER STAGE 11
 SEWER

DRAWING STATUS	
AS CONSTRUCTED	
SHEET 2 OF 4 SHEETS	
DRAWING NO.	REV.
400891-AS11 D	D

STAGE 11B

STAGE 10A

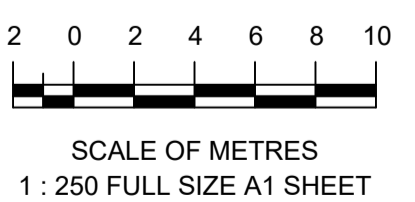


REGISTERED SURVEYOR'S CERTIFICATION

I, Veris Australia Pty Ltd, hereby certify that the vertical and horizontal locations and dimensions shown on this plan are a true and correct record and were located by survey.

Alistair Byron 6448 17/10/2022
 Registered Surveyor (sig.) Reg. Surveyor No. Date

- LEGEND**
- SEWER MAIN
 - SEWER HOUSE CONNECTION
 - SEWER HOUSE CONNECTION
 - SEWER MAINTENANCE HOLE (INSITU)
 - SEWER MAINTENANCE SHAFT
 - DEC E SEWER END OF LINE
 - EXISTING SEWER MAINTENANCE SHAFT



A1	D	12/10/2022	PROGRESS PLOT	JMc				
	C	06/10/2020	PROGRESS PLOT	JMc		DRAWN	JMc	30/05/2022
	B	18/07/2022	PROGRESS PLOT	JMc		CHECKED	JH	6/6/22
	A	30/05/2022	PROGRESS PLOT	JMc		APPROVED		
	REV NO	DATE	REVISION PURPOSE / DESCRIPTION	DRAWN	RPEQ	RPEQ No	INITIALS	DATE

BRISBANE (07) 3664 4700
WHITSUNDAYS (07) 4945 6900
MACKAY (07) 4957 9700
CAIRNS (07) 4252 9400
veris.com.au
ACN 615 735 727
Veris Australia Pty Ltd

QUEENSLAND
UrbanUtilities

BRENTWOOD FOREST
 7000 Jones Road, Bellbird Park
AS CONSTRUCTED SEWER STAGE 11
 SEWER

DRAWING STATUS	
AS CONSTRUCTED	
SHEET 3 OF 4 SHEETS	
DRAWING NO.	REV.
400891-AS11 D	D

STAGE 11A



REGISTERED SURVEYOR'S CERTIFICATION
 I, Veris Australia Pty Ltd, hereby certify that the vertical and horizontal locations and dimensions shown on this plan are a true and correct record and were located by survey.
Alistair Byron 6448 17/10/2022
 Registered Surveyor (sig.) Reg. Surveyor No. Date

LEGEND

- SEWER MAIN
- SEWER HOUSE CONNECTION
- REDUCER (TYP) END
- SEWER MAINTENANCE HOLE (INSITU)
- SEWER MAINTENANCE SHAFT
- DEC
- SEWER END OF LINE
- EXISTING SEWER MAINTENANCE SHAFT

SCALE OF METRES
 1 : 250 FULL SIZE A1 SHEET

Lot 511
 SP276300

A1	D	12/10/2022	PROGRESS PLOT	JMc				
	C	06/10/2022	PROGRESS PLOT	JMc		DRAWN	JMc	30/05/2022
	B	18/07/2022	PROGRESS PLOT	JMc		CHECKED	JH	6/6/22
	A	30/05/2022	PROGRESS PLOT	JMc		APPROVED		
	REV NO	DATE	REVISION PURPOSE / DESCRIPTION	DRAWN	RPEQ	RPEQ No	INITIALS	DATE

BRISBANE (07) 3066 4700 WHITSUNDAYS (07) 4945 6900
 MACKAY (07) 4957 9700 CAIRNS (07) 4252 9400
veris veris.com.au
 ACN 615 735 727 Veris Australia Pty Ltd

QUEENSLAND UrbanUtilities

BRENTWOOD FOREST
 7000 Jones Road, Bellbird Park
AS CONSTRUCTED SEWER STAGE 11 A

DRAWING STATUS AS CONSTRUCTED	
SHEET 4 OF 4 SHEETS	
DRAWING NO. 400891-AS11 D	REV. D