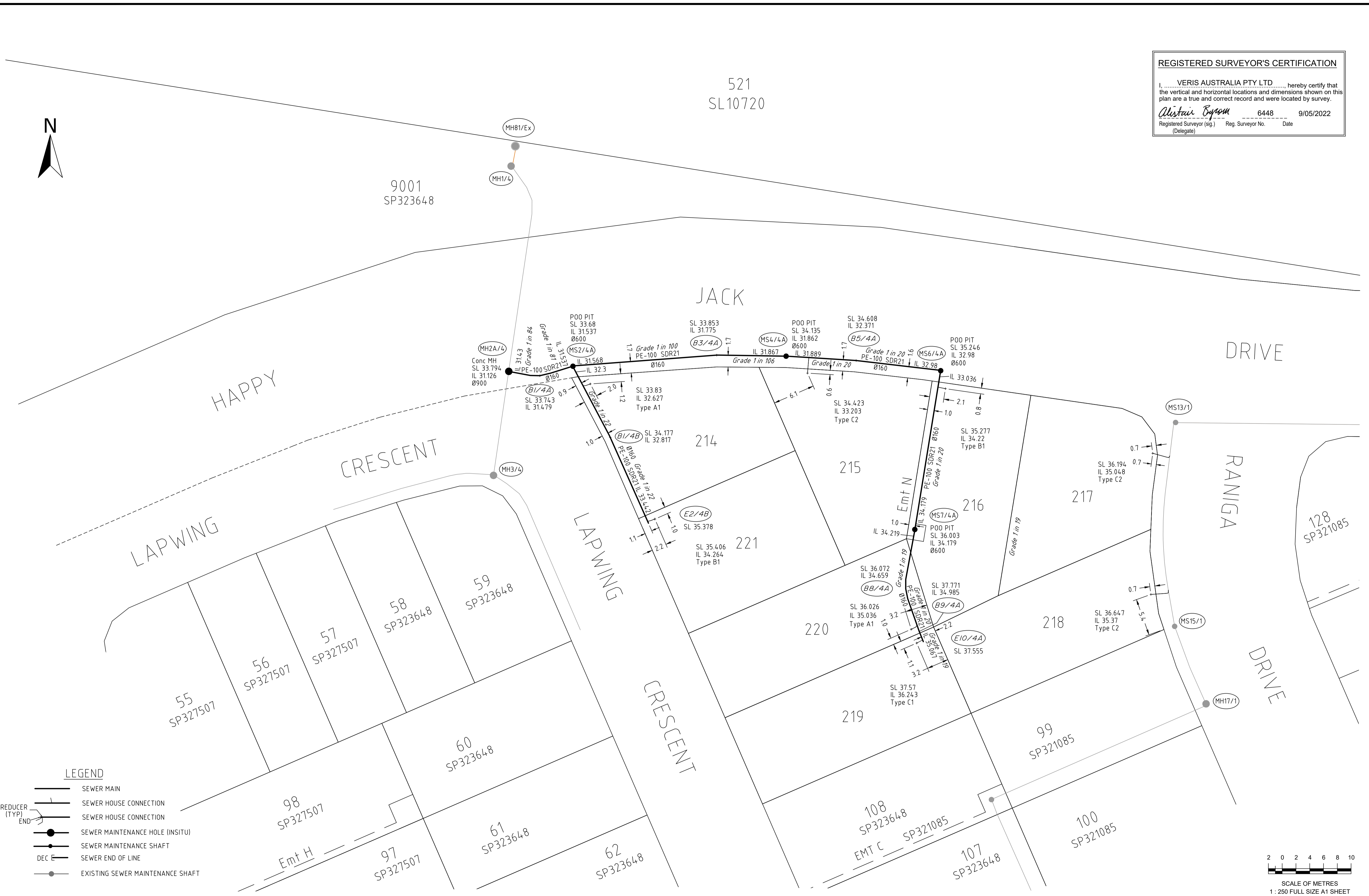
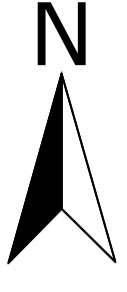


REGISTERED SURVEYOR'S CERTIFICATION

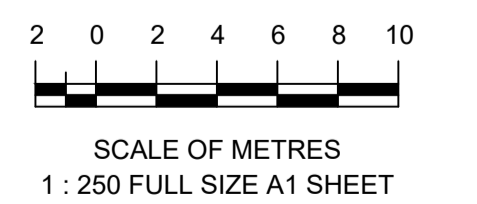
I, VERIS AUSTRALIA PTY LTD, hereby certify that the vertical and horizontal locations and dimensions shown on this plan are a true and correct record and were located by survey.

*Alastair Byrom* 6448 9/05/2022  
 Registered Surveyor (sig.) Reg. Surveyor No. Date  
 (Delegate)



LEGEND

- SEWER MAIN
- SEWER HOUSE CONNECTION
- SEWER HOUSE CONNECTION (REDUCER TYP)
- SEWER MAINTENANCE HOLE (INSITU)
- SEWER MAINTENANCE SHAFT
- SEWER END OF LINE
- EXISTING SEWER MAINTENANCE SHAFT



A1											
REV NO	DATE	REVISION PURPOSE / DESCRIPTION	DRAWN	RPEQ	RPEQ No	INITIALS	DATE				
A	07/04/2022	PROGRESS PLOT	GJF								

**veris**

BRISBANE 071 906 6700  
 WHITSUNDAYS 071 4043 6000  
 MACKAY 071 4967 9700  
 CAIRNS 071 4252 9400  
 veris.com.au  
 ACN 615 730 727  
 Veris Australia Pty Ltd

**QUEENSLAND UrbanUtilities**

BRENTWOOD FOREST  
 7000 Jones Road, Bellbird Park  
**AS CONSTRUCTED SEWER STAGE 9C  
 SEWER**

DRAWING STATUS	
<b>AS CONSTRUCTED</b>	
SHEET 1 OF 1 SHEETS	
DRAWING NO.	REV.
400891-AS09C	A