



**LEGEND**

49-0 — AS CONSTRUCTED CONTOURS  
(Interval 0.25m)

— RETAINING WALL

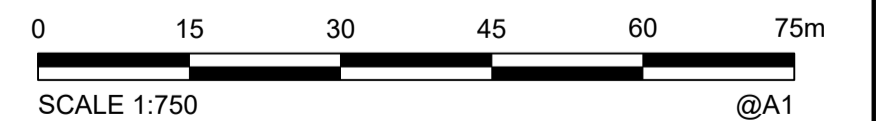
**COORDINATE DATUM NOTE:**  
HORIZONTAL COORDINATES (E,N) SUPPLIED ARE MAPPING GRID OF AUSTRALIA (MGA), ZONE 56 BASED ON THE UNIVERSAL TRANSVERSE MERCATOR PROJECTION AND THE GEOCENTRIC DATUM OF AUSTRALIA 2020.

**REGISTERED SURVEYOR'S CERTIFICATION**

I, VERIS AUSTRALIA PTY LTD, hereby certify that the vertical and horizontal locations and dimensions shown on this plan are a true and correct record and were located by survey.

*Christina Byrom*  
Reg. Surveyor Delegate Reg. Surveyor No. 6448 Date: 03/11/2022

**AS CONSTRUCTED**



**A1**

| INDEX | DATE       | REVISIONS      | DRAWN | CHECKED | PASSED |
|-------|------------|----------------|-------|---------|--------|
| A     | 18/10/2022 | FINAL FSL PLOT | JMc   |         |        |

| INITIALS   | DATE       |
|------------|------------|
| DRAWN JMc  | 18/10/2022 |
| CHECKED JH | 03/11/2022 |
| PASSED     |            |

**veris**

BRISBANE (07) 3666 4700 WHITSUNDAYS (07) 4945 9600  
MACKAY (07) 4911 3000 CAIRNS (07) 4522 3400  
veris.com.au  
ACN 615 735 727  
Veris Australia Pty Ltd



**IPSWICH CITY COUNCIL**

BRENTWOOD STAGE 11  
AS CONSTRUCTED  
FINAL SURFACE LEVELS

SCALE 1:750 @A1  
SHEET 1 OF 4 SHEETS  
DRAWING NO.  
**400891-AFSL11**





**LEGEND**

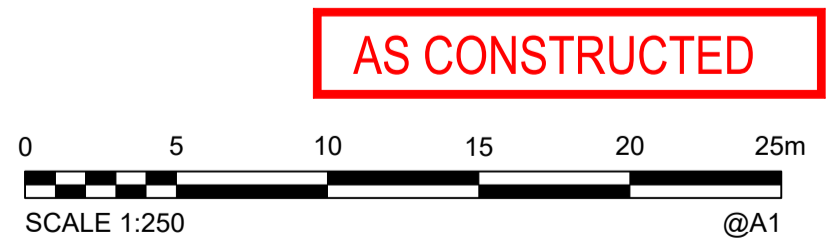
|      |                         |
|------|-------------------------|
| 49.0 | AS CONSTRUCTED CONTOURS |
| —    | RETAINING WALL          |

**REGISTERED SURVEYOR'S CERTIFICATION**

I, VERIS AUSTRALIA PTY LTD, hereby certify that the vertical and horizontal locations and dimensions shown on this plan are a true and correct record and were located by survey.

*Alister Byrom*  
 Reg. Surveyor Delegate Reg. Surveyor No. 6448 Date: 03/11/2022

**COORDINATE DATUM NOTE:**  
 HORIZONTAL COORDINATES (E.N) SUPPLIED ARE MAPPING GRID OF AUSTRALIA (MGA), ZONE 56 BASED ON THE UNIVERSAL TRANSVERSE MERCATOR PROJECTION AND THE GEOCENTRIC DATUM OF AUSTRALIA 2020.



|           |      |            |                |       |         |        |  |  |  |
|-----------|------|------------|----------------|-------|---------|--------|--|--|--|
| <b>A1</b> |      |            |                |       |         |        |  |  |  |
|           | A    | 18/10/2022 | FINAL FSL PLOT |       | JMc     |        |  |  |  |
| INDEX     | DATE |            | REVISIONS      | DRAWN | CHECKED | PASSED |  |  |  |

|          |     |            |
|----------|-----|------------|
| DRAWN    | JMc | 18/10/2022 |
| CHECKED  | JH  | 03/11/2022 |
| PASSED   |     |            |
| INITIALS |     | DATE       |

**veris**

BRISBANE (07) 3664 4700 WHITSUNDAYS (07) 4945 6600  
 MACKAY (07) 4911 3000 CAIRNS (07) 4522 3400  
 veris.com.au  
 ACN 615 735 727  
 Veris Australia Pty Ltd



**IPSWICH CITY COUNCIL**

BRENTWOOD STAGE 11  
 AS CONSTRUCTED  
 FINAL SURFACE LEVELS

|             |               |
|-------------|---------------|
| SCALE       | 1:250 @A1     |
| SHEET       | 2 OF 4 SHEETS |
| DRAWING NO. | 400891-AFSL11 |



9004



| LEGEND |                         |
|--------|-------------------------|
| 49.0   | AS CONSTRUCTED CONTOURS |
|        | RETAINING WALL          |

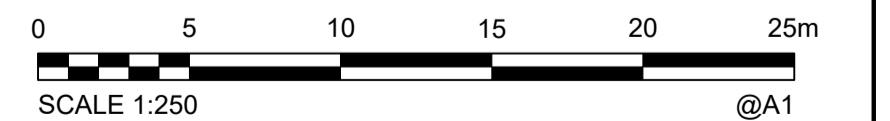
REGISTERED SURVEYOR'S CERTIFICATION

I, VERIS AUSTRALIA PTY LTD, hereby certify that the vertical and horizontal locations and dimensions shown on this plan are a true and correct record and were located by survey.

*Alister Eynon*  
Reg. Surveyor Delegate Reg. Surveyor No. 6448 Date: 03/11/2022

COORDINATE DATUM NOTE:  
HORIZONTAL COORDINATES (E.N) SUPPLIED ARE MAPPING GRID OF AUSTRALIA (MGA), ZONE 56 BASED ON THE UNIVERSAL TRANSVERSE MERCATOR PROJECTION AND THE GEOCENTRIC DATUM OF AUSTRALIA 2020.

AS CONSTRUCTED



A1

| INDEX | DATE       | REVISIONS      | DRAWN | CHECKED | PASSED |
|-------|------------|----------------|-------|---------|--------|
| A     | 18/10/2022 | FINAL FSL PLOT | JMc   |         |        |

| INITIALS   | DATE       |
|------------|------------|
| DRAWN JMc  | 18/10/2022 |
| CHECKED JH | 03/11/2022 |
| PASSED     |            |

**veris**

BRISBANE (07) 3666 4700 WHITSUNDAYS (07) 4645 6600  
MACKAY (07) 4661 8700 CAIRNS (07) 4522 5400  
veris.com.au  
ACN 615 735 727  
Veris Australia Pty Ltd



IPSWICH CITY COUNCIL

BRENTWOOD STAGE 11  
AS CONSTRUCTED  
FINAL SURFACE LEVELS

SCALE 1:250 @A1  
SHEET 3 OF 4 SHEETS  
DRAWING NO.  
400891-AFSL11





of 511  
276300

**LEGEND**

49-0 ——— AS CONSTRUCTED CONTOURS

————— RETAINING WALL

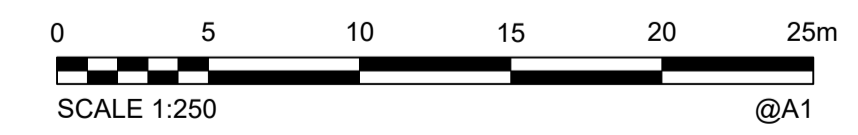
**REGISTERED SURVEYOR'S CERTIFICATION**

I, VERIS AUSTRALIA PTY LTD, hereby certify that the vertical and horizontal locations and dimensions shown on this plan are a true and correct record and were located by survey.

*Alistair Byrom*  
Reg. Surveyor Delegate Reg. Surveyor No. 6448 Date: 03/11/2022

**COORDINATE DATUM NOTE:**  
HORIZONTAL COORDINATES (E.N) SUPPLIED ARE MAPPING GRID OF AUSTRALIA (MGA), ZONE 56 BASED ON THE UNIVERSAL TRANSVERSE MERCATOR PROJECTION AND THE GEOCENTRIC DATUM OF AUSTRALIA 2020.

**AS CONSTRUCTED**



|           |       |            |                |       |         |        |
|-----------|-------|------------|----------------|-------|---------|--------|
| <b>A1</b> | INDEX | DATE       | REVISIONS      | DRAWN | CHECKED | PASSED |
|           | A     | 18/10/2022 | FINAL FSL PLOT | JMc   |         |        |

|          |     |            |
|----------|-----|------------|
| DRAWN    | JMc | 18/10/2022 |
| CHECKED  | JH  | 03/11/2022 |
| PASSED   |     |            |
| INITIALS |     | DATE       |

**veris**

BRISBANE (07) 3664 4700 WHITSUNDAYS (07) 4545 6600  
MACKAY (07) 4951 8700 CAIRNS (07) 4522 3400  
veris.com.au  
ACN 615 735 727  
Veris Australia Pty Ltd



**IPSWICH CITY COUNCIL**

BRENTWOOD STAGE 11  
AS CONSTRUCTED  
FINAL SURFACE LEVELS

|             |               |
|-------------|---------------|
| SCALE       | 1:250 @A1     |
| SHEET       | 4 OF 4 SHEETS |
| DRAWING NO. | 400891-AFSL11 |